









The map above shows a rough estimation where the boreholes will be.

-  Planned ground investigation work package area
-  Cable percussion borehole
-  Cone penetration testing
-  Open hole rotary drilling
-  Pavement coring
-  Rotary coring
-  Surface water gauging or sampling point
-  Trial pit